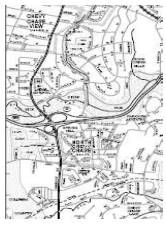

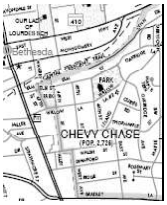

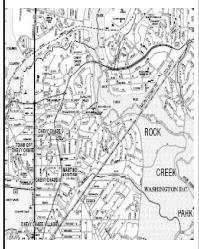

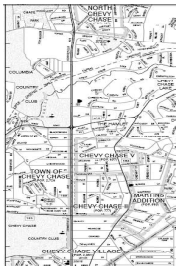

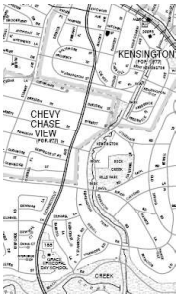

CHEVY CHASE REDBOOK

FY 2018

Town of Chevy Chase
Town of Chevy Chase View
Chevy Chase Village
Village of Friendship Heights
Town of Garrett Park
Town of Kensington
Village of Martin's Additions
Village of North Chevy Chase
Village of Chevy Chase, Section 3
Village of Chevy Chase, Section 5
Town of Somerset

As of July 2017

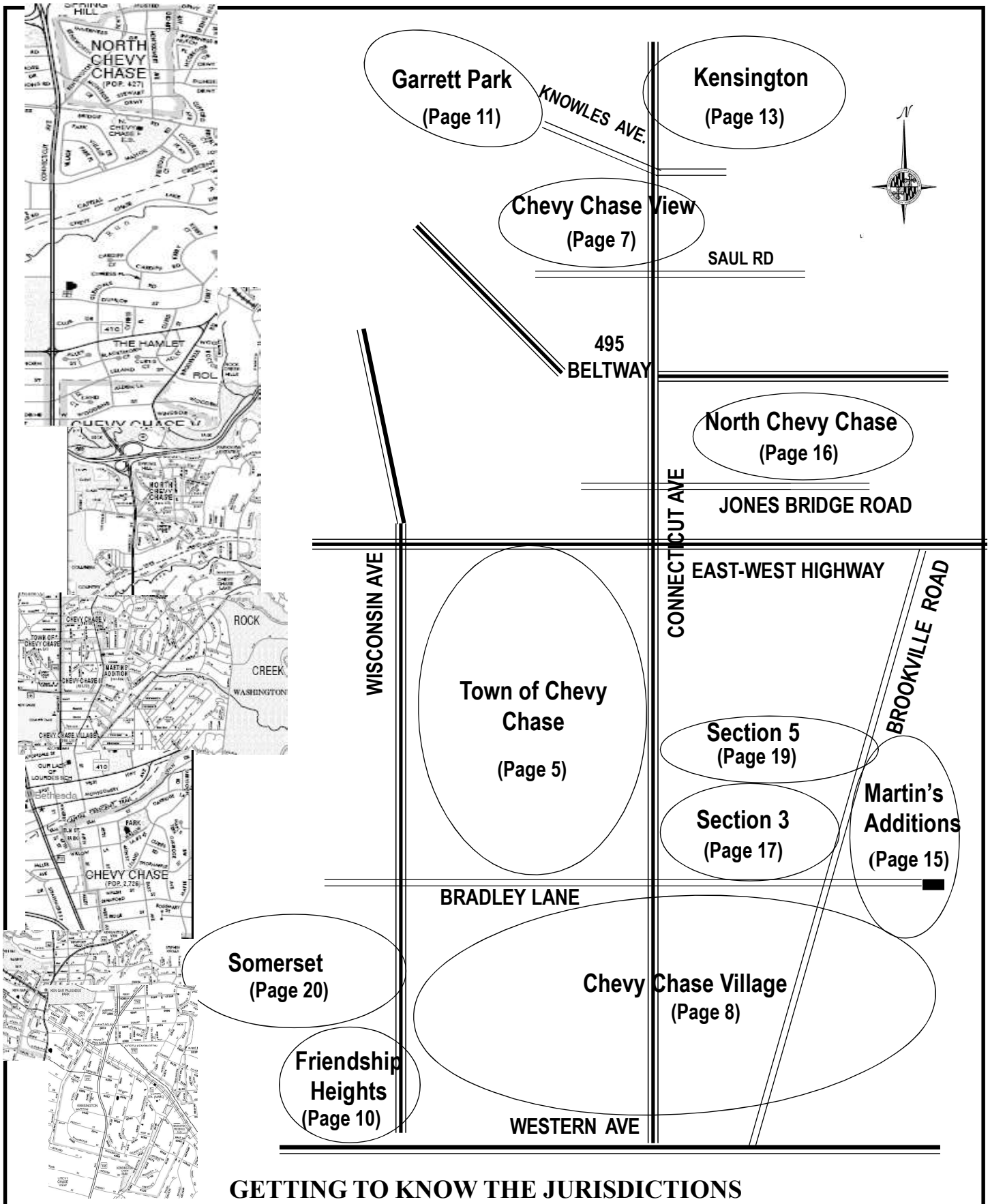

GETTING TO KNOW THE JURISDICTIONS

Please note that each municipality has its own set of ordinances and business practices. *Before doing work in any of these communities,* contact the relevant municipal officials for guidance as to permits, office hours and the like. Some of these jurisdictions have full-time town halls and full time staff, others operate with part-time staff.

Welcome To the Neighborhood!

Eleven closely located communities in the down-county area of Montgomery County that make up the Chevy Chase and Kensington area have prepared this directory to help residents, realtors, businesses, service providers, utilities, state and county agencies and the like find their way around our shared boundaries and zip codes. The Chevy Chase Redbook provides readers with that information.

The Communities Included Are:

Chevy Chase (Town of)
Chevy Chase View (Town of)
Chevy Chase Village
Friendship Heights (Village of)
Garrett Park (Town of)
Kensington (Town of)
Martin's Additions (Village of)
North Chevy Chase (Village of)
Section 3, (Village of Chevy Chase)
Section 5, (Village of Chevy Chase)
Somerset (Town of)

The communities listed above are self-governing units—10 are incorporated municipalities and one is a special taxing district. The Connecticut Avenue and Wisconsin Avenue corridors link these towns, so even if a community is not called "Chevy Chase", many of our interests and concerns are similar by virtue of our self-governing status, ordinances, permitting requirements and location.

Early in the history of this area separate special taxing districts were created to assist in the delivery of services to the residents. Each of these districts had a Citizens Committee that helped the County in its delivery of services to that particular neighborhood. In later years these special taxing areas evolved into the government structures that exist in each town today. All of the towns have a relationship with Montgomery County regarding the sharing and delivery of services. All collect tax revenues and control their own streets.

Each community has a page listing the key contact people, a map of its specific boundaries, and a description of its boundaries along with a listing of the streets and street addresses within that community. Appendix A is a composite index of every street listed in this book and the street addresses indexed in alphabetical order to connect streets with jurisdictions. Appendix B notes permitting and regulation requirements unique to the communities.

TABLE OF CONTENTS

Chevy Chase, Town of **Page 5**
Phone No: 301-654-7144; Email: townoffice@townofchevychase.org

Chevy Chase View, Town of **Page 7**
Phone No.: 301 949-9274; Email: ccviewmanager@verizon.net

Chevy Chase Village **Page 8**
Phone No.: 301-654-7300; Email: ccv@montgomerycountymd.gov

Friendship Heights, Village of **Page 10**
Phone No.: 301-656-2797; Email: info@friendshipheightsmd.gov

Garrett Park, Town of **Page 11**
Phone No.: 301-933-7488; Email: managergene@garrettparkmd.gov

Kensington, Town of **Page 13**
Phone No.: 301-949-2424: Email: SWDaily@tok.md.gov

Martin's Additions, Village of **Page 15**
Phone No.: 301-656-4112; Email: martinsadditions@gmail.com

North Chevy Chase, Village of **Page 16**
Phone No.: 301-654-7084; Email: nccvm@comcast.net

Section 3 of the Village of Chevy Chase **Page 17**
Phone No.: 301-656-9117; Email: villagemanager@chevychasesection3.org

Section 5 of the Village of Chevy Chase **Page 19**
Phone No.: 301 986-5481; Email: manager@chevychasesection5.org

Somerset, Town of **Page 20**
Phone No.: 301-657-3211: Email: town@townofsomerset.com

APPENDIX A: **Page 22**
Alphabetical Cross Index of Streets and Towns

APPENDIX B: **Page 28**
Construction and Utility Work within the Chevy Chase Area

TOWN OF CHEVY CHASE

4301 Willow Lane
Chevy Chase, MD 20815

PHONE: 301 654-7144
FAX: 301 718-9631
WEBSITE: www.townofchevychase.org
E-MAIL: townoffice@townofchevychase.org
TOWN MANAGER: Todd Hoffman
Number of homes: 1,032

DESCRIPTION OF BOUNDARIES:

- The **northern** boundary is East-West Highway (State Highway #410),
- The **eastern** boundary is the west side of Connecticut Avenue,
- The **southern** boundary is the north side of Bradley Lane;
- The **western** boundary is West Ave, 46th Street and 47th Street.

Street addresses for the Town of Chevy Chase are found on the following page.

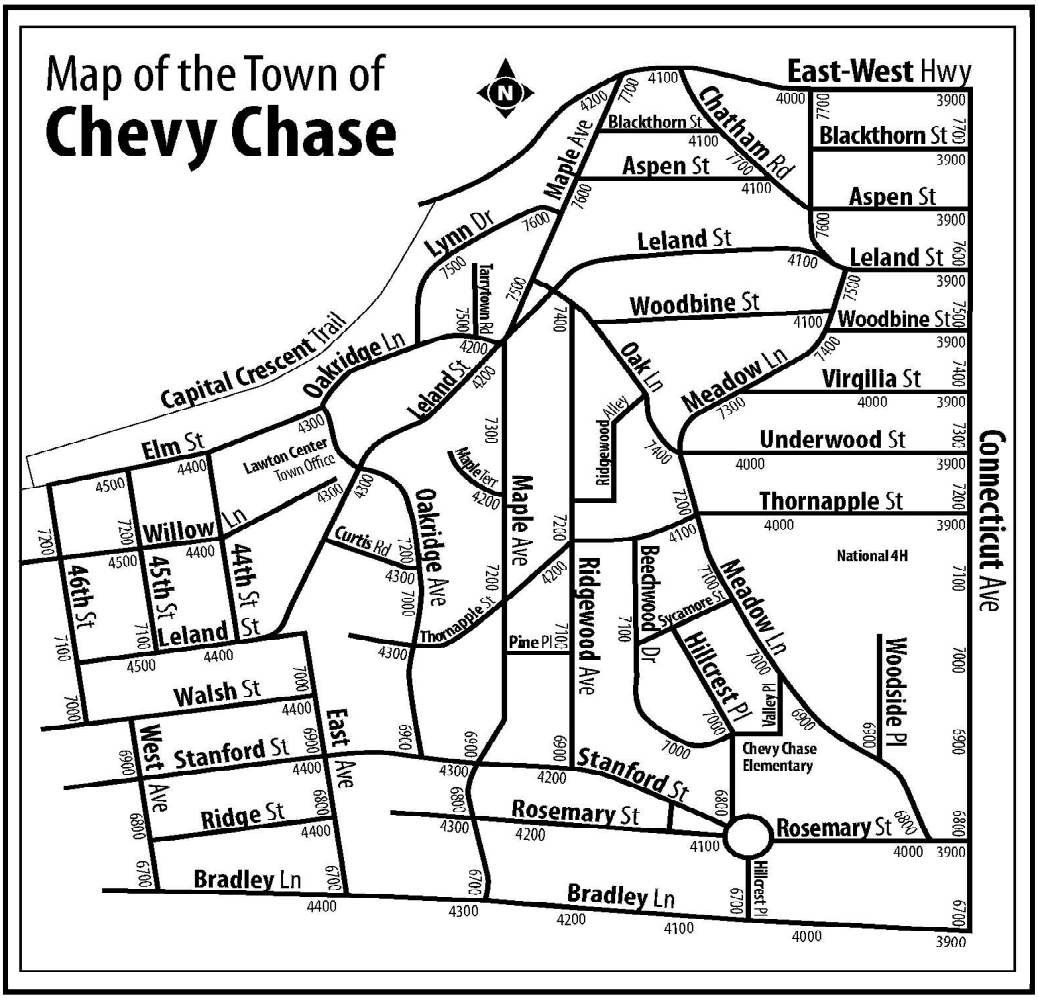

STREET ADDRESSES WITHIN THE TOWN OF CHEVY CHASE:

No.
44th St. (7101-7206)
45th St. (7104-7207)
46th St. (7105—7205 odd numbers only)
47th St. Elm St. Park
A
Aspen St. (3902-4124)
B
Beechwood Dr. (6901-7112)
Blackthorn St. (3902-4116)
Bradley Lane (3905-4429 odd numbers only)
C
Chatham Rd. (7701—7717)
Connecticut Ave. (6700- 7702 even numbers only)
Curtis Rd. (4302-4318)
E
East Ave. (6700-7009)
East-West Highway (Route 410) (3906-4230 even numbers only)
Elm St. (4303-4511)
H
Hillcrest Pl. (6702-7011)
L
Leland St. (3903-4512)
Lynn Dr. (7500-7624)
M
Maple Ave. (6702-7707)
Maple Terrace (4202-4214)
Meadow Lane (6801-7710)
O
Oak Lane (7300-7419)
Oakridge Ave (6901-7307)
Oakridge Lane (4200-4227)
P
Pine Place no addresses
Ridge St. (4400-4428)
R
Ridgewood Ave. (6900-7418)
Ridgewood Ter. (7215-7221)
Rosemary St. (3901-4309)
S
Stanford St. (4101-4430)
Sycamore St. (4100-4110)
T
Tarrytown Rd. (7502-7509)
Thornapple St. (3903-4311)
U
Underwood St. (3903-4015)
V
Valley Pl. (7000-7002)
Virgilia St. (3903-4012)
W
Walsh St. (4400-4503)
West Ave. (6801-6803)
odd numbers only
Willow Lane (4300-4316)
Woodbine St. (3901-4137)
Woodside Pl. (6912-6925)



TOWN OF CHEVY CHASE VIEW

P.O. Box 136
Kensington, MD 20895

PHONE: 301 949-9274
FAX: same as above

E-MAIL: ccviewmanager@verizon.net
WEBSITE: www.chevychaseview.org
TOWN MANAGER: Jana Coe
Number of Homes: 312



DESCRIPTION OF BOUNDARIES:

- The **Northern** boundary is at the point where Cedar Lane and Summit Avenue merge and Connecticut Avenue at numbers 10100 and 10101.
- The **Western** boundary is Cedar Lane from Saul Road to the point where Cedar Lane merges with Summit Avenue.
- The **Southern** boundary is the north side of Saul Road from Cedar Lane to 3901 Saul Road.
- The **Eastern** boundary begins on the south at the eastern lot line of 3901 Saul Road and moves north along the rear lot lines of homes fronting Connecticut Avenue until the boundary intersects with 9908 Kensington Parkway. All of Dresden Street and Everett Street homes east of Connecticut Avenue, including four homes on Kensington Avenue (south of east Everett Street) are included.

STREET ADDRESSES WITHIN THE TOWN OF CHEVY CHASE VIEW:

C

Cedar Lane (9909 to 10149—odd numbers only)
Cleveland Street (3900-4021)
Connecticut Avenue (9803-10101)

D

Dresden St.(3800-4225)

E

Everett St. (3803-4234)

F

Franklin St. (4001-4229)

G

Gartrell Pl. (9809-9817)
Glenridge St.(4001—4317)
Glenrose St. (4001—4314)

K

Kensington Parkway (9908-9918
—even numbers only)

S

Saul Road (3901—4417
—odd numbers only)
Summit Ave (9800—10114)

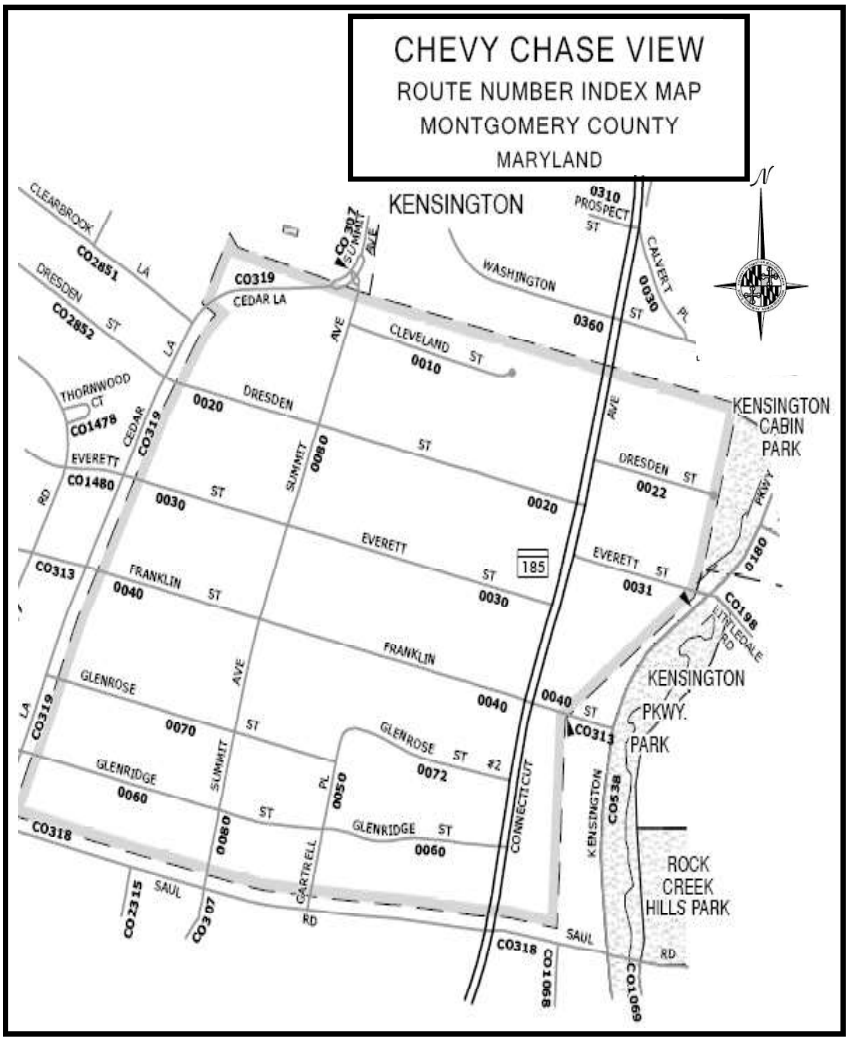



CHEVY CHASE VILLAGE

5906 Connecticut Ave.
Chevy Chase, MD 20815

PHONE: 301 654-7300
FAX: 301 907-9721

E-MAIL: ccv@montgomerycountymd.gov
WEBSITE: www.chevychasevillagemd.gov
VILLAGE MANGER: Shana R. Davis-Cook
Number of Homes: 720

DESCRIPTION OF BOUNDARIES:

- The **Southern** Boundary is the north side of Western Avenue from the Chevy Chase Center development (excluding the property at 5460 Kirkside Drive) to the middle of the block between Primrose and Quincy Streets.
- The **Northern** Boundary, east of Connecticut Avenue, is the south side of Bradley Lane between Brookville Road and Connecticut Avenue. West of Connecticut Avenue, the northern boundary is the Chevy Chase Club property.
- The **Western** Boundary extends from the east side of Wisconsin Avenue just north of Hesketh Street south to the Chevy Chase Center development running between the west side of the Belmont Avenue unimproved dedicated right-of-way and the Chevy Chase Center development, continuing along to Western Avenue.
- The **Eastern** Boundary extends from Brookville Road at Bradley Lane south to the middle of the block between Quincy Street and Primrose Street in the east side of Brookville Road continuing along the rear property lines along the north side of Primrose Street to Western Avenue.

Street addresses for Chevy Chase Village are found on the following page.

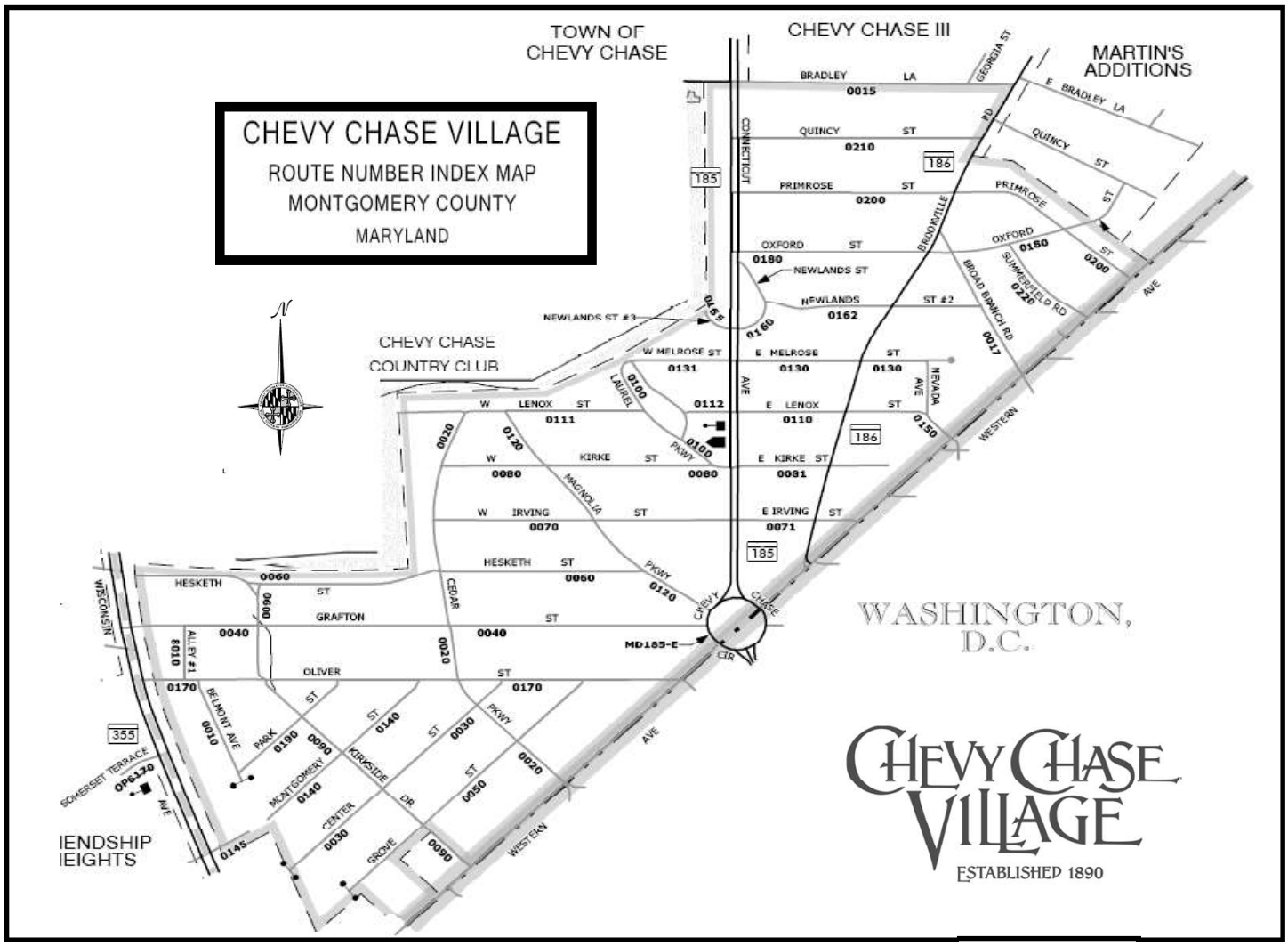

STREET ADDRESSES WITHIN CHEVY CHASE VILLAGE INCLUDE:

B
Belmont Ave. (5607-5613)
Bradley Lane (3702-3810) even numbers only
Broad Branch Rd. (6301-6320)
Brookville Rd. (6300-6401)
C
Cedar Parkway (5500-5921)
Center St. (5400-5605)
Chevy Chase Circle (3-9)
Connecticut Ave. (5800-6403)
G
Grafton St. (3-146)
Grove St. (5406-5625)
H
Hesketh St. (2-145)
I
Irving St. East (1-15)
Irving St. West (1-37)
K
Kirke St. East(1-107)
Kirke St. West (4-34)
Kirkside Dr. (5500-5902)
L
Laurel Pkway (4-10)
Lenox St. East(1-110)
Lenox St. West (3-51)
M
Magnolia Pkway (2-20)
Melrose St., East (1-119)
Melrose St., West (1-11)
Montgomery St. (5500-5617)
N
Nevada Ave. (6127-6135)
Newlands St. (1-112)
Newlands St., West (2 only)
O
Oliver St. (3903-4113)
Oxford St. (2-117)
P
Park St. (5500-5607)
Primrose St. (1-209)
Q
Quincy St. (1-37)
S
Summerfield Rd. (102-116)
W
Western Ave. (5502-6318) (even numbers only)
Wisconsin Ave. (5555 and 5701)

CHEVY CHASE VILLAGE
ESTABLISHED 1890

VILLAGE OF FRIENDSHIP HEIGHTS

4433 South Park Avenue
Chevy Chase, Maryland 20815
PHONE: 301 656-2797

FAX: 301 907-3922
E-MAIL: info@friendshipheightsmd.gov
WEBSITE: www.friendshipheightsmd.gov
VILLAGE MANAGER: Julian Mansfield
Number of Apartment Units: 3,000

DESCRIPTION OF BOUNDARIES:

- **Southern** boundary is the north side of Willard Avenue between Wisconsin Avenue and 4701 Willard Avenue apartment building.
- **Eastern** boundary is the west side of Wisconsin Avenue between Willard Avenue and Somerset Terrace (not including Somerset Terrace).
- **Western** boundary is 4701 Willard Avenue Apartment Building.
- **Northern** boundary is south of Somerset Terrace and the Little Falls stream.

STREET ADDRESSES WITHIN FRIENDSHIP HEIGHTS INCLUDE:

F

Friendship Boulevard (5415-5555)

H

Hills Plaza, The (5550)

P

Park Avenue, South (4407-4450)
Park Avenue, North (4500-4620)

S

Shoemaker Farm Lane (5406)

W

Wisconsin Avenue (5410—5530)
Willard Avenue (4405-4701)
Please note: Willard Avenue sidewalk, street and Wisconsin Avenue sidewalk are maintained by Montgomery County; Wisconsin Avenue is maintained by the State Highway Administration.

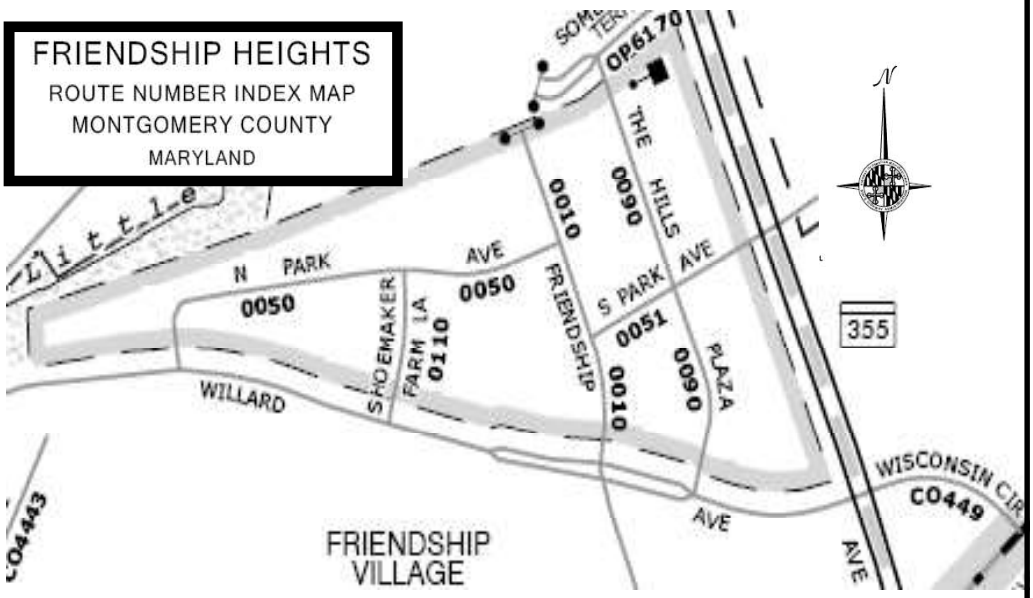

TOWN OF GARRETT PARK

P.O. Box 84
4600 Waverly Ave
Garrett Park, MD. 20896
PHONE: 301 933-7488
FAX: 301 933-8932
WEBSITE: www.garrettparkmd.gov

E-MAIL Main Office:
adminelizabeth@garrettparkmd.gov
ASSISTANT to Town Manager: Elizabeth Henley
TOWN MANAGER: Gene Swearingen
EMAIL : managergene@garrettparkmd.gov
Number of Homes: 374

DESCRIPTION OF BOUNDARIES:

Garrett Park extends on both sides of and along Knowles Avenue from the hillside just west of Rock Creek at Beach Drive to a point just before the intersection of Strathmore Avenue and Flanders Avenue. Knowles Avenues (Rte 547) is the only through-road connecting Garrett Park with its neighbors. Knowles Ave. runs from Connecticut Avenue in Kensington to its intersection with Raleigh Avenue in Garrett Park and as Strathmore Avenue from its intersection with Raleigh Avenue to its intersection with Rockville Pike.. All of the other streets in Town are blocked off at the Town boundary.

- **Southern** boundary is the Parkside
- **Northern** boundary is the CSX Railroad tracks.
- **Eastern** boundary is Rock Creek Park.
- **Western** boundary is the Garrett Park Elementary School, the Holy Cross Church parking lot and the Garrett Park Estates and White Flint Park communities.

Street addresses for Garrett Park are found on the following page.

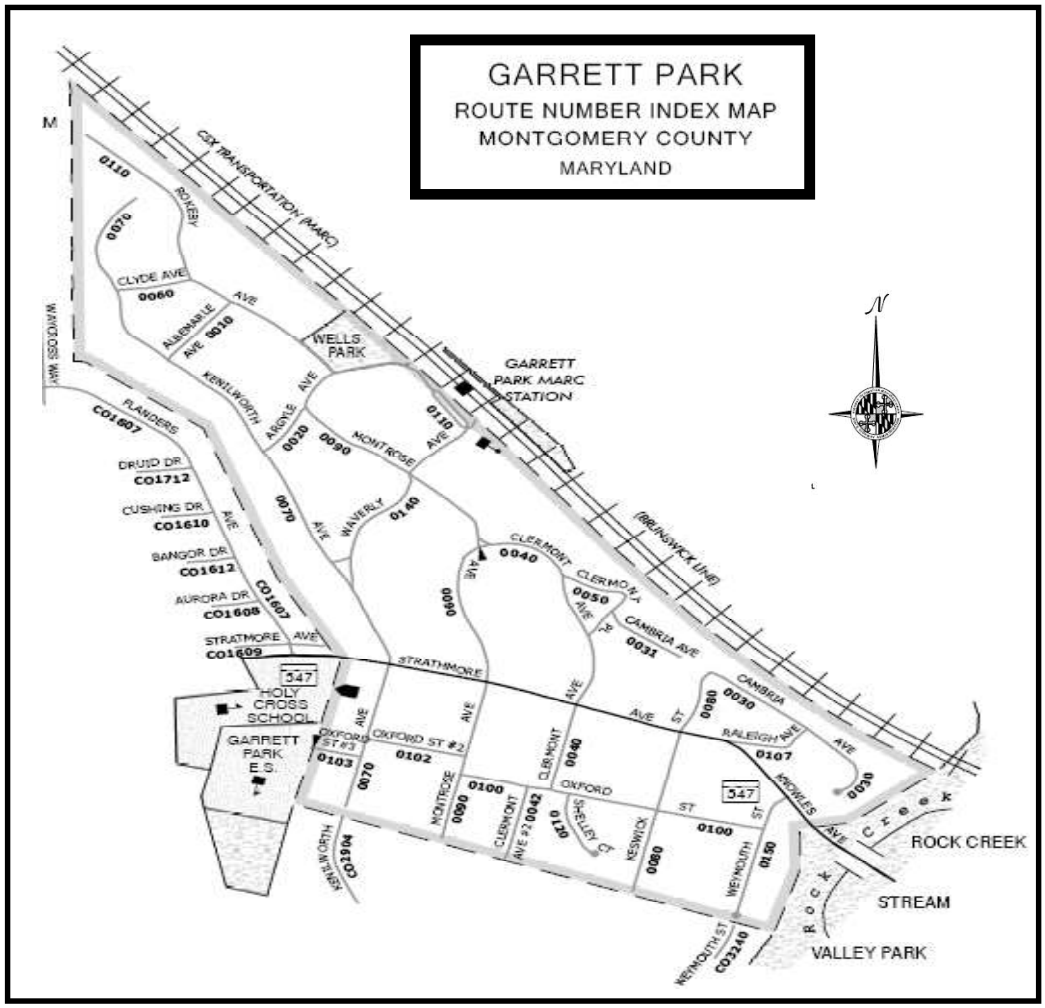



STREET ADDRESSES WITHIN GARRETT PARK INCLUDE:



A
Albemarle Avenue (4701-4710)
Argyle Avenue (4700-4714)
C
Cambria Avenue (4400-4525)
Clermont Place (4501-4519)
Clermont Avenue (10700-10938)
Clyde Avenue (4700-4704)
K
Kenilworth Avenue (10700-11321)
Keswick Street (10700-10902)
Knowles Avenue (4418-4420)
M
Montrose Avenue (10696-11018)
O
Oxford Street (4400-4800)
R
Raleigh Avenue (10900-10905)
Rokeby Avenue (11010-11411)
S
Shelley Court (10700-10710)
Strathmore Avenue (4422-4805)
W
Waverly Avenue (4600-4720)
Weymouth Street (10700-10804)

TOWN OF KENSINGTON

3710 Mitchell St.
Kensington, MD. 20895
PHONE: 301 949-2424
FAX: 301 949-4925
WEBSITE: www.tok.md.gov
E-MAIL:info@tok.md.gov

TOWN MANAGER: Sanford W. Daily
EMAIL: swdaily@tok.md.gov
ASSISTANT MANAGER: Matt Hoffman
E-MAIL: mjhoffman@tok.md.gov
CLERK-TREASURER: Susan Engels
E-MAIL: susan.engels@tok.md.gov
Number of Single Family Homes: 527
Number of Apartment Units: 233 (approximate)

DESCRIPTION OF BOUNDARIES:

- **Southern** boundary is Washington Street
- **Northern** boundary is the center of Perry Avenue.
- **Northeastern** boundary is St. Paul Street to Wheatley Street to North Kensington Parkway.
- **Southeastern** boundary is Frederick Avenue (half block of Kent Street east of Frederick Avenue.)
- **Southern** boundary is Littledale Road to Washington Street.
- **Western** boundary is Summit Avenue.

Street addresses for Kensington are found on the following page.

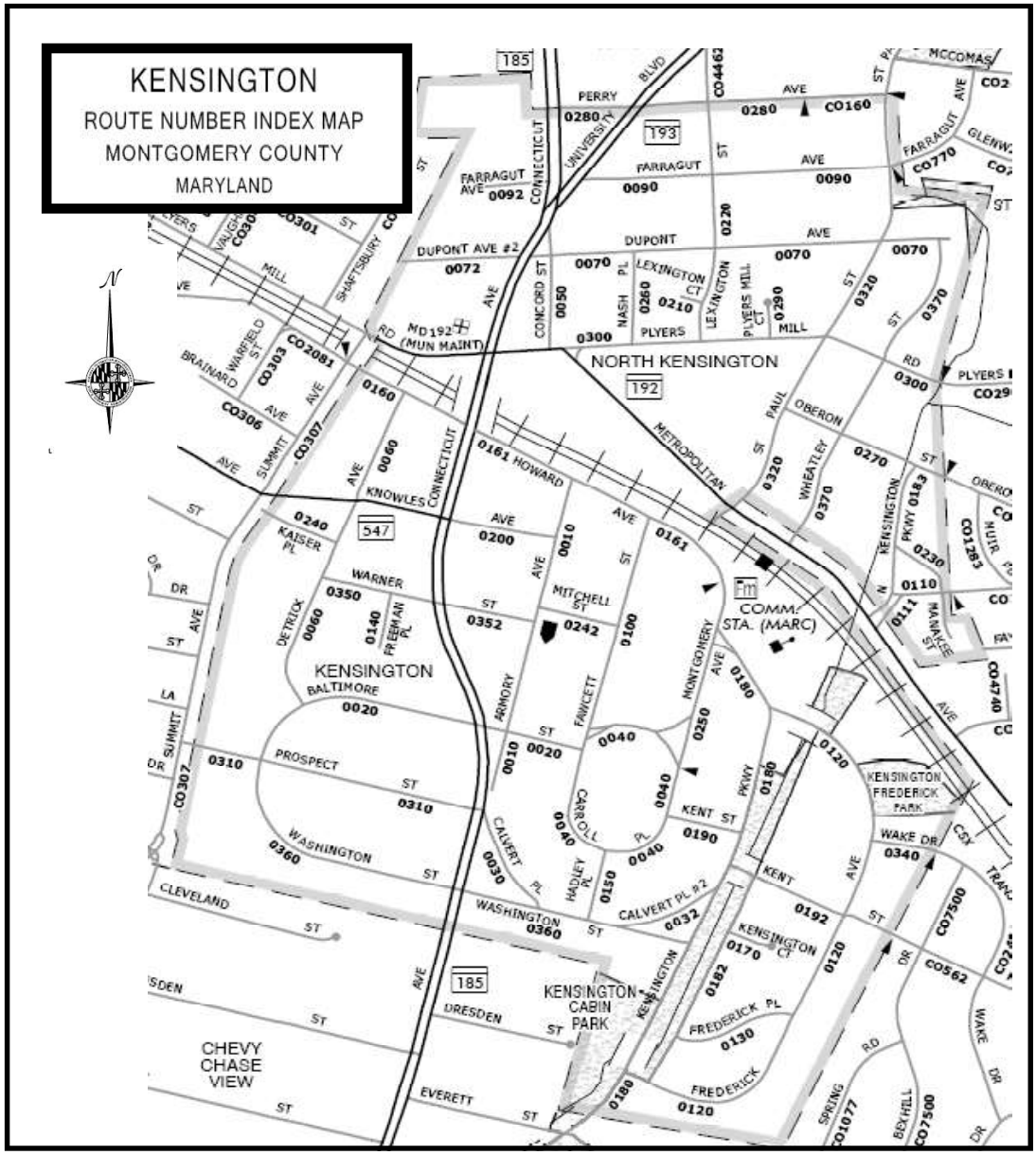

STREET ADDRESSES WITHIN KENSINGTON INCLUDE:

A
Armory (10301-10428)
B
Baltimore Street (3806—3951)
C
Calvert Place (3700-3819)
Carroll Place (10202-10234)
Concord Street (10605 only)
Connecticut Avenue (10115-10810)
D
Detrick Avenue (10304—10530)
Dupont Avenue (3415-3846)
F
Farragut Avenue (3500-3859)
Fawcett Street (10300-10429)
Ferndale Street (3400-3406)
Frederick Avenue (10000-10225)
Frederick Place (3502—3511)
Freeman Place (10310-10316)
H
Hadley Place (10100-10109)
Howard Avenue (3706-3960)
K
Kensington Court (3500-3507)
Kensington Parkway (10001-10431)
Kent Streeet (3404-3602)
Knowles Avenue (3906-4000)
L
Lexington Court (10602-10608)
Lexington Street (10600-10722)
M
Mannakee Street (10409-10423)
Metropolitan Avenue (10400-10594)
Mitchell Street (3710 only —town office)
Montgomery Avenue (10203-10420)
N
Nash Place (10600-10611
O
Oberon Street (3410-3501)
P
Perry Avenue (3506-3708 even numbers only)
Plyers Mill Court (3509-3519)
Plyers Mill Road (3413-3925)
Prospect Street (3901-4011)
S
St Paul Street (10500-10707 odd numbers only plus 10707-10718 odd and even)
Summit Avenue (10207-10535 odd numbers only)
U
University Blvd West (3740-3745)
W
Wake Drive (3414-3423)
Warner Street (3810-3919)
Washington Street (3700-3948)
Wheatley Street (10500-10619)

VILLAGE OF MARTIN'S ADDITIONS

7013 B Brookville Rd.
Chevy Chase, MD. 20815

PHONE: 656-4112, 4114
FAX: 656-0030
WEBSITE: www.martinsadditions.org

MANAGER: Matt Trollinger
E-MAIL: martinsadditions@gmail.com
ASSISTANT MANAGER: Vacant 7/1/17
E-MAIL: assistantvma1@gmail.com
Number of Homes: 324

DESCRIPTION OF BOUNDARIES:

- The **Northern** boundary also includes the dead end of Delfield Street (numbers 7301-7320)
- The **Eastern** boundary is Summit Avenue from Thornapple (including 3219) extending south to the rear of homes on Quincy and Oxford Streets
- The **Western** boundary is Brookville Road from the southeast corner of Quincy Street to Thornapple Street.
- The **Southern** boundary is Quincy Street and a small leg of Oxford Street.

STREET ADDRESSES WITHIN MARTIN'S ADDITIONS:

B

Bradley Lane (3408-3525)
Brookville Road *(residential)* (6515-6609-7003 (odd only)
Brookville Road (*commercial)* (7013a-c-7027 odd only)

C

Chestnut Street (7200-7223)
Cummings Lane (3405-3521)

D

Delfield Street (7200-7320)

M

Melville Place (6700-6709)

O

Oxford Street (202-209)

Q

Quincy Street (101-163)

R

Raymond Street (3406-3529)

S

Shepherd Street (3404-3519)
Summit Avenue (7200-7405)

T

Taylor Street (3404-3518)
Thornapple Street (3219-3503)
Turner Lane (3402-3519)

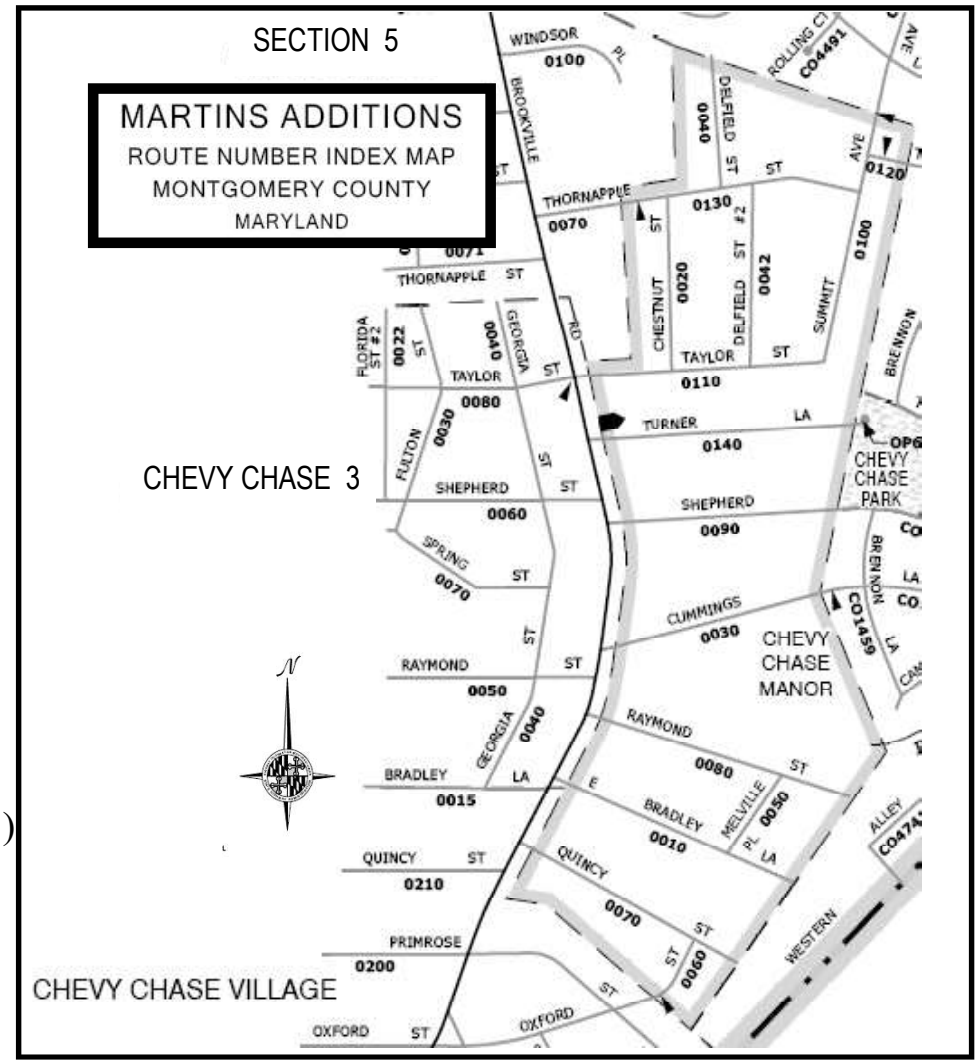

VILLAGE OF NORTH CHEVY CHASE

P.O. Box 15887
Chevy Chase, MD. 20815

PHONE: 301 654-7084
FAX: same number plus *51

WEBSITE: www.northchevychase.org
E-MAIL: nccvm@comcast.net
MANAGER: Robert Weesner
Number of Homes: 208

DESCRIPTION OF BOUNDARIES:

- The**Western** boundary is formed by the east side of Connecticut Avenue (odd numbers only).
- The **Northern** boundary is Husted Drwy from Kensington Parkway to Clifford Avenue and the area south of the beltway.
- The **Eastern** boundary is formed by 8800 block of Clifford Avenue, even numbers only, 8826 McGregor, 8900 Clifford Ave., 3500 block of Hutch Place and 9000 block of Clifford Ave. even numbers only.
- The **Southern** boundary is the north side of Jones Bridge Road from Connecticut Ave. to Clifford Ave.

STREET ADDRESSES WITHIN THE VILLAGE OF NORTH CHEVY CHASE:

C

Clifford Avenue 8806, 8808, 8810 (even numbers only); 8900 -8918 (even & odd); 9002, 9004, 9006 (even only)

Connecticut Avenue (8815-8923) odd numbers only

D

Dundee Driveway (3600-3607)

H

Husted Driveway (3601-3705)

Hutch Place (3503, 3504, 3505, 3506, 3507)

I

Inverness Drive (3600-3820)

J

Jones Bridge Road (3601-3809) odd only

K

Kenilworth Driveway (3600-3827)

Kensington Parkway (8801-9101)

M

McGregor Avenue (8826)

Montgomery Avenue (8801-9011)

Montrose Driveway (3800-3818)

S

Stewart Driveway (3601-3607 & 3700-3717)

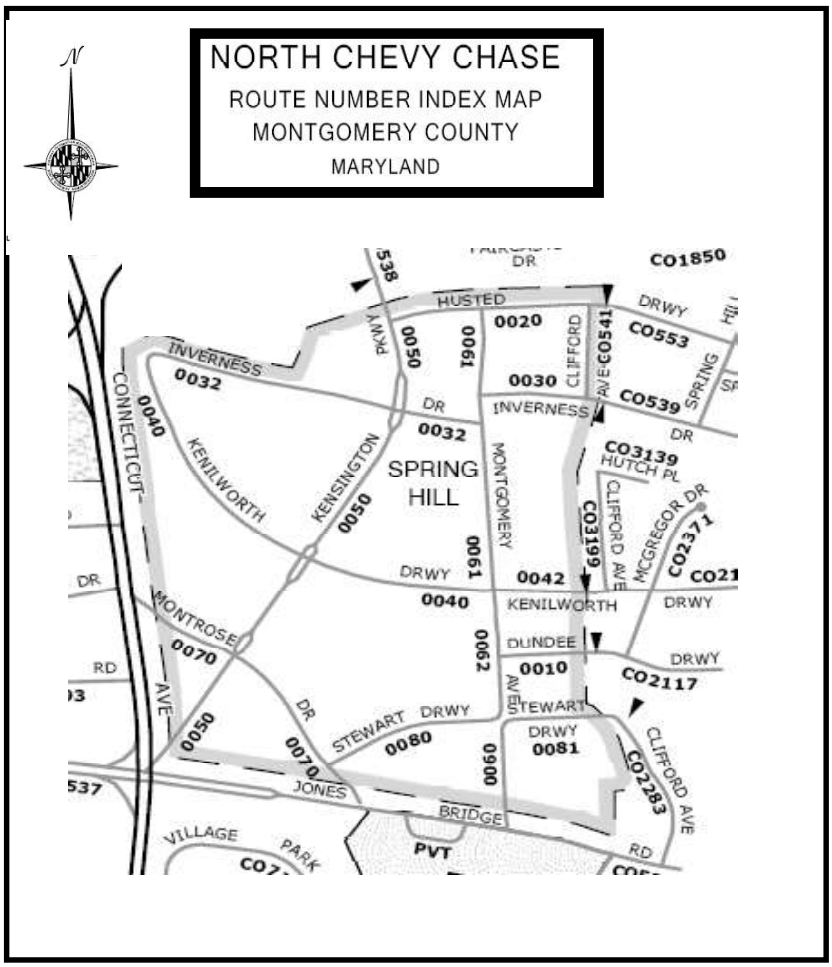

SECTION 3 OF THE VILLAGE OF CHEVY CHASE

P.O. Box 15070
Chevy Chase, MD. 20815

E-MAIL: villagemanager@chevychasesection3.org
VILLAGE MANAGER: Andy Leon Harney
Number of homes: 280

PHONE: 301 656-9117
MGR. CELL PHONE: 202 361-3801
WEBSITE: www.chevychasesection3.org

DESCRIPTION OF BOUNDARIES:

- The **Southern** boundary of Section 3 is the created by the north side of Bradley Lane between Connecticut Avenue and Brookville Rd. (numbers 3701-3823)
- The N**orthern** boundary is Taylor St. plus the dead end streets of Georgia, Fulton, Florida and Delaware Streets
- The **Eastern** boundary is the West side of Brookville Rd. between Bradley Lane and number 7108 Brookville Rd. (6700-7108 Brookville Rd.)
- The **Western** boundary is the east side of Connecticut Avenue between Bradley Lane and number 7107 Connecticut Ave. (6705-7107 Connecticut Ave.)

Street addresses for Section 3 are found on the following page.

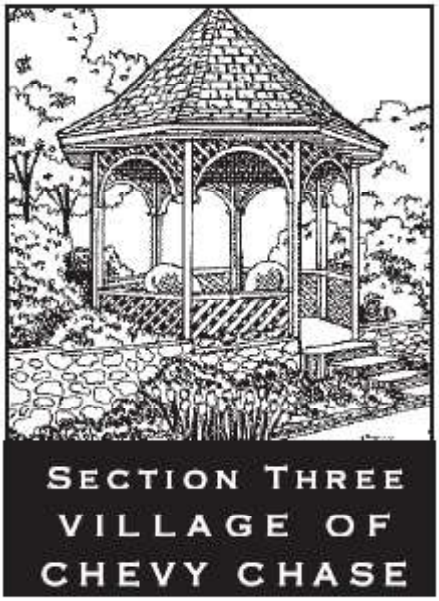

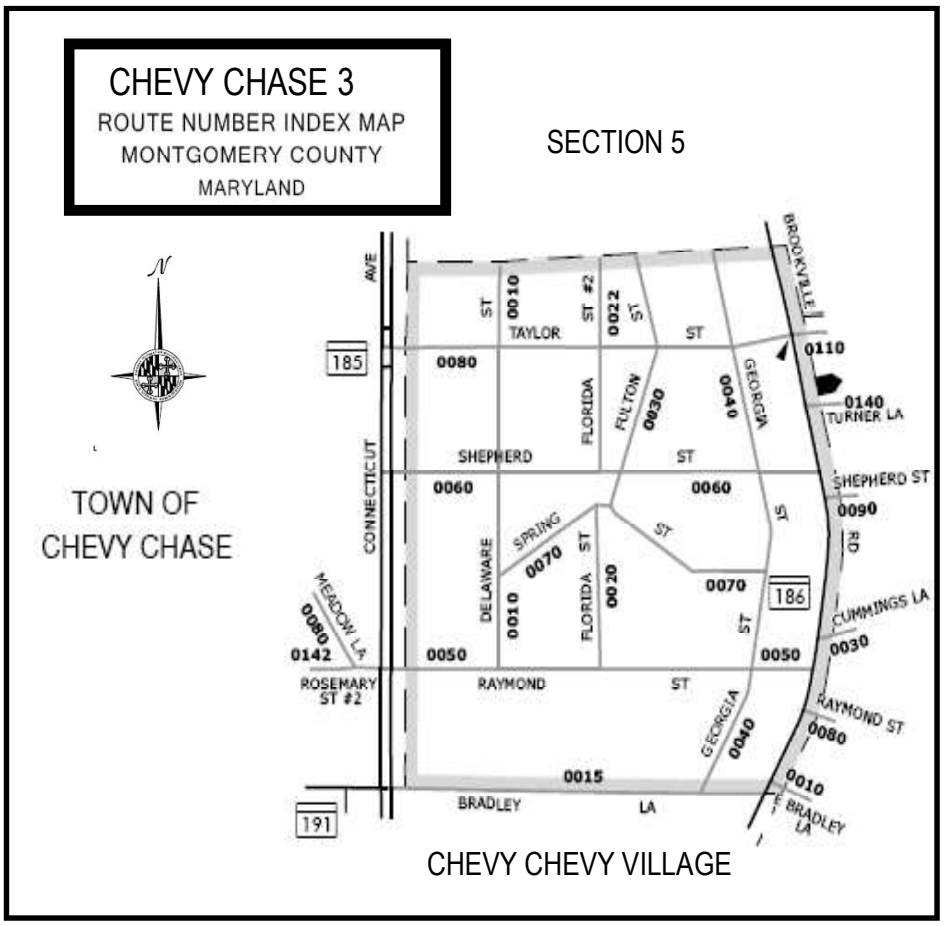

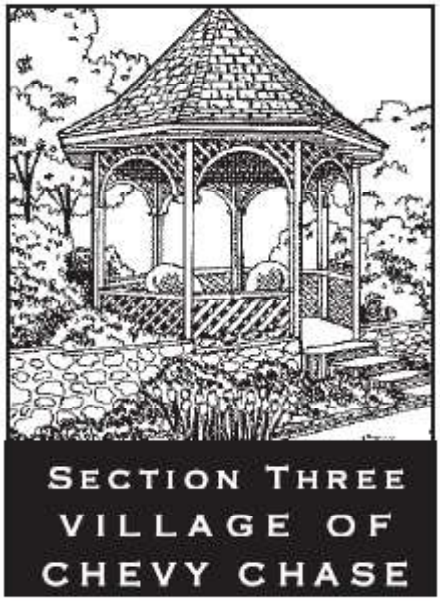

STREET ADDRESSES WITHIN SECTION 3:

B
Bradley Lane (3701-3823) (odd numbers only).
Brookville Rd. (6700-7108) (even numbers only).

C
Connecticut Ave. (6705-7107)(odd numbers only)

D
Delaware St. (6801-7105)

F
Florida St. (6801-7106)
Fulton St. (6815-7109)

G
Georgia St. (6705-7110)

R
Raymond St. (3600—3809)

S
Shepherd St. (3602-3806)
Spring St. (3602-3708)

T
Taylor St. (3600-3810)

SECTION 5 OF THE VILLAGE OF CHEVY CHASE

P.O. Box 15140
Chevy Chase, MD 20815
PHONE: 301 986-5481
WEBSITE: www.chevychasesection5.org

E-MAIL: manager@chevychasesection5.org
MANAGER: Ashley E. Kavanaugh
Number of Homes: 227

DESCRIPTION OF BOUNDARIES

- The **Southern boundary** is Thornapple St. from Connecticut Ave. to 3505 Thornapple St.

- The **Northern boundary** is Leland St. including 3809-3817 on the north side of the street and 3802-3814 on the south side of the street.

- The **Western boundary** is the east side of Connecticut Ave. from 7109 to 7605.

- The **Eastern boundary** extends to the following streets and specific addresses: 3505 Thornapple St., 3600 Underwood St., all of Windsor Pl., 3538 Woodbine St., 3701 Williams Lane.

STREET ADDRESSES WITHIN SECTION 5 INCLUDE:

A

Alden La. (1-4)

B

Brookville Rd (7101-7401, 7404-7506 Even only)

C

Connecticut Ave. (7109-7605 Odd only)

D

Dalkeith St. (6607)

G

Glendale Rd. (7501-7508)

L

Leland Court (2-11)
Leland St. (3802-3808 Even only)
(3809-3817)

T

Thornapple Pl. (7201-7207)
Thornapple St. (3505-3810)

U

Underwood St. (3600-3809)

W

Williams Ln. (3701-3818)
Windsor Pl. (3500-3513)
Woodbine St. (3538-3826)

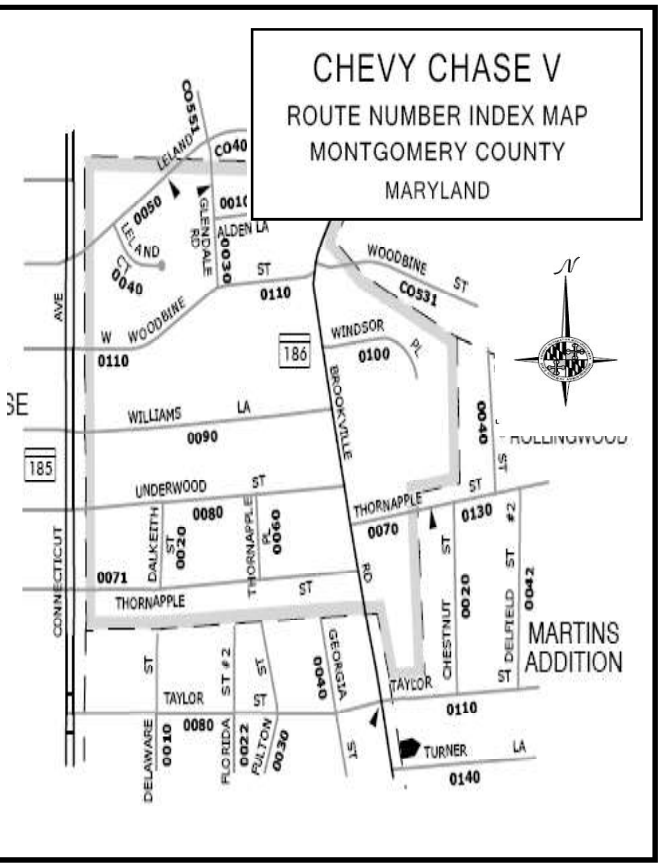

TOWN OF SOMERSET

4510 Cumberland Ave.
Chevy Chase, MD 20815

E-MAIL:town@townofsomerset.com
TOWN MANAGER: Rich Charnovich
Number of Homes: 414

PHONE: 301 657-3211
FAX: 301 657-2773
WEBSITE: www.townofsomerset.com

DESCRIPTION OF BOUNDARIES:

- The **Southern** Boundary is the north side of River Road east of Greystone Street to Little Falls Branch (numbers 5001, 5015, 5019)
- The **Northern** boundary is the north side of Cumberland Avenue from Wisconsin Avenue to Little Falls Parkway (number 4501-4922)
- The **Eastern** boundary is Wisconsin Ave. from one house north of Cumberland Ave. to Little Falls Branch (numbers 5900 & 5914) and the parkland east of Little Falls Branch from River Road.
- The **Western** boundary is Little Falls Parkway from Cumberland Ave. to River Road (no houses on this street).

Street addresses for the Town of Somerset are found on the following page.

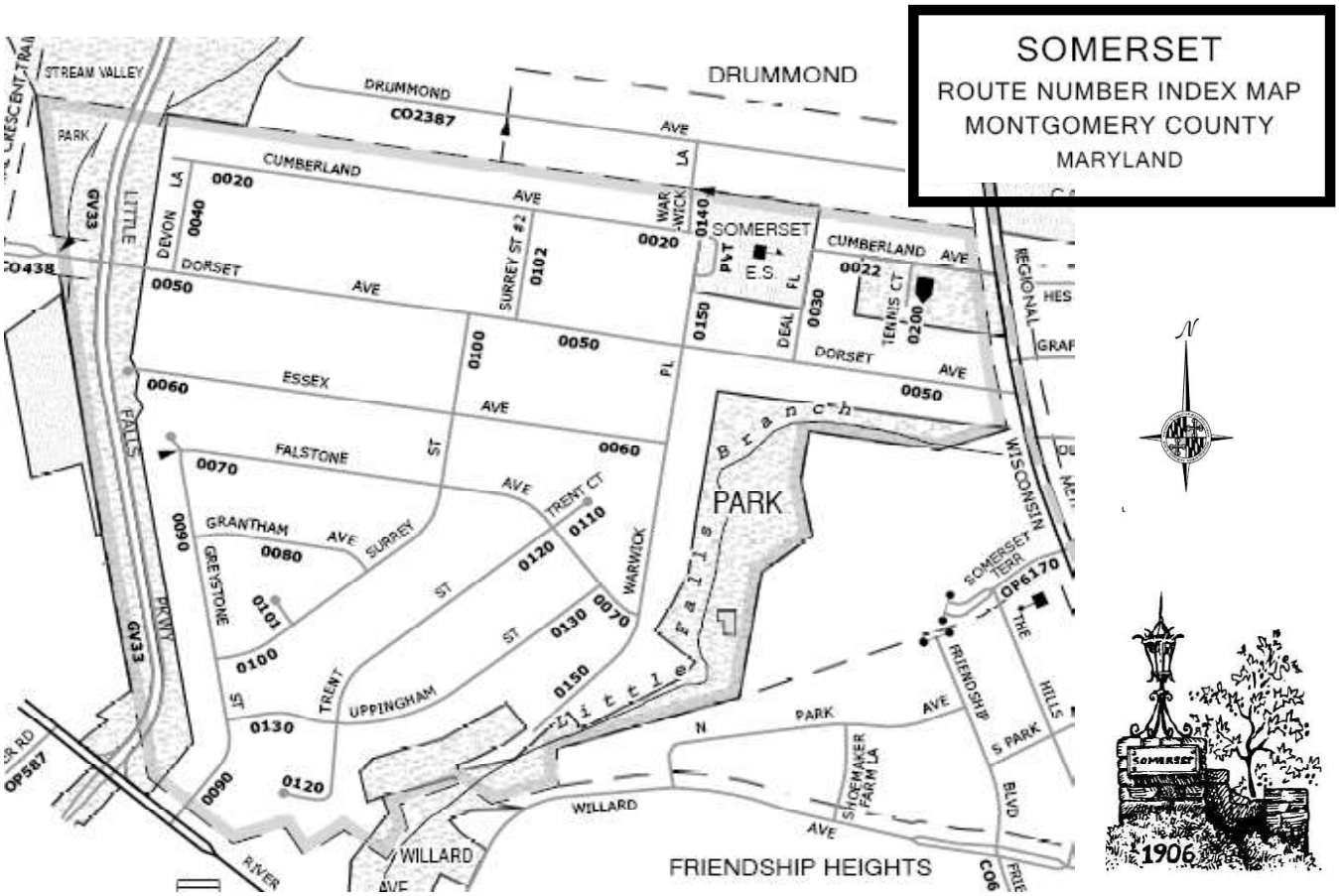

STREET ADDRESSES IN SOMERSET INCLUDE:

C
Cumberland Avenue (4501-4922)

D
Deal Place (5800-5807)
Dorset Avenue (4507—4923)

E
Essex Avenue (4700-4923)

F
Falstone Avenue (4700-4913)

G
Grantham Avenue (4800-4816)
Greystone Street (5400-5532)

R
River Road (5001, 5015,5019)

S
Surrey Street (5402-5820)

T
Trent Court (4707—4715)
Trent Street (5400-5529)

U
Uppingham Street (5400-5529)

W
Warwick Place (5522-5812)
Wisconsin Avenue (5900-5914)

APPENDIX A

ALPHABETICAL CROSS REFERENCE OF STREET AND TOWNS

Numbered Streets	
44th St. (7101-7206)	**Town of Chevy Chase**
45th St. (7104-7207)	**Town of Chevy Chase**
46th St. (7105-7205 odd only)	**Town of Chevy Chase**
47th St. (Elm St. Park)	**Town of Chevy Chase**
A	
Albemarle Ave. (4701-4710)	**Garrett Park**
Alden La. (1-4)	**Section 5**
Argyle Ave. (4700-4714)	**Garrett Park**
Armory (10301-10428)	**Kensington**
Aspen St. (3902-4124)	**Town of Chevy Chase**
B	
Baltimore St. (3806—3951)	**Kensington**
Beechwood Dr. (6901-7112)	**Town of Chevy Chase**
Belmont Ave. (5607-5613)	**Chevy Chase Village**
Blackthorn St. (3902-4116)	**Town of Chevy Chase**
Bradley La. (3408-3525)	**Martin's Additions**
Bradley La. (3702-3810 even only)	**Chevy Chase Village**
Bradley La. (3701-3823 odd only)	**Section 3**
Bradley La. (3905-4429 odd only)	**Town of Chevy Chase**
Broad Branch Rd. (6301-6320)	**Chevy Chase Village**
Brookville Rd. (6300-6401)	**Chevy Chase Village**
Brookville Rd. (6515-7027 odd only)	**Martin's Additions**
Brookville Rd. (6700-7108 even only)	**Section 3**
Brookville Rd. (7101-7401)	**Section 5**
Brookville Rd. (7404-7506 even only)	**Section 5**
C	
Calvert Pl. (3700-3819)	**Kensington**
Cambria Ave. (4400-4525)	**Garrett Park**
Carroll Pl. (10202-10234)	**Kensington**
Cedar La. (9909 to 10149-odd only)	**Chevy Chase View**
Cedar Pkwy (5500-5921)	**Chevy Chase Village**
Center St. (5400-5605)	**Chevy Chase Village**
Chatham Rd. (7701—7717)	**Town of Chevy Chase**
Chestnut St. (7200-7223)	**Martin's Additions**
Chevy Chase Circle (3-9)	**Chevy Chase Village**
Clermont Ave. (10700-10938)	**Garrett Park**
Clermont Pl. (4501-4519)	**Garrett Park**

C (continued)

Cleveland St. (3900-4021)	**Chevy Chase View**
Clifford Ave. (8806,8808,8810)	**North Chevy Chase**
Clifford Ave. (8900 thru 8918 -all)	**North Chevy Chase**
Clifford Ave. (9002,9004,9006-even only)	**North Chevy Chase**
Clyde Ave. (4700-4704)	**Garrett Park**
Concord St. (10605 only)	**Kensington**
Connecticut Ave. (5800-6403)	**Chevy Chase Village**
Connecticut Ave. (6700- 7702 even only)	**Town of Chevy Chase**
Connecticut Ave. (6705-7107 odd only)	**Section 3**
Connecticut Ave. (7109-7605 odd only)	**Section 5**
Connecticut Ave. (8815-8923 odd only)	**North Chevy Chase**
Connecticut Ave. (9803-10101)	**Chevy Chase View**
Connecticut Ave. (10115-10810)	**Kensington**
Cumberland Ave. (4501-4922)	**Somerset**
Cummings La. (3405-3521)	**Martin's Additions**
Curtis Rd. (4302-4318)	**Town of Chevy Chase**

D

Dalkeith St. (6607)	**Section 5**
Deal Pl. (5800-5807)	**Somerset**
Delaware St. (6801-7105)	**Section 3**
Delfield St. (7200-7320)	**Martin's Additions**
Detrick Ave. (10304-10530)	**Kensington**
Dorset Ave. (4507-4923)	**Somerset**
Dresden St. (3800-4225)	**Chevy Chase View**
Dundee Drwy. (3600-3607)	**North Chevy Chase**
Dupont Ave. (3415-3846)	**Kensington**

E

East Ave. (6700-7009)	**Town of Chevy Chase**
East-West Hwy. (3906-4230 even only)	**Town of Chevy Chase**
Elm St. (4303-4511)	**Town of Chevy Chase**
Essex Ave. (4700-4923)	**Somerset**
Everett St. (3803-4234)	**Chevy Chase View**

F

Falstone Ave. (4700-4913)	**Somerset**
Farragut Ave. (3500-3859)	**Kensington**
Fawcett St. (10300-10429)	**Kensington**
Ferndale St. (3400-3406)	**Kensington**

F (Continued)

Florida St. (6801-7106)	**Section 3**
Franklin St. (4001-4229)	**Chevy Chase View**
Frederick Ave. (10000-10225)	**Kensington**
Frederick Pl. (3502—3511)	**Kensington**
Freeman Pl. (10310-10316)	**Kensington**
Friendship Blvd. (5415-5555)	**Friendship Heights**
Fulton St. (6815-7109)	**Section 3**

G

Gartrell Pl. (9809-9817)	**Chevy Chase View**
Georgia St. (6705-7110)	**Section 3**
Glendale Rd. (7501-7508)	**Section 5**
Glenridge St. (4001-4317)	**Chevy Chase View**
Glenrose St. (4001-4314)	**Chevy Chase View**
Grafton St. (3-146)	**Chevy Chase Village**
Grantham Ave. (4800-4816)	**Somerset**
Greystone St. (5400-5532)	**Somerset**
Grove St. (5406-5625)	**Chevy Chase Village**

H

Hadley Pl. (10100-10109)	**Kensington**
Hesketh St. (2-145)	**Chevy Chase Village**
Hillcrest Pl. (6702-7011)	**Town of Chevy Chase**
Howard Ave. (3706-3960)	**Kensington**
Husted Drwy. (3601-3705)	**North Chevy Chase**
Hutch Place (3503, 3504, 3505, 3506, 3507)	**North Chevy Chase**

I

Inverness Dr. (3600-3820)	**North Chevy Chase**
Irving, East (1-15)	**Chevy Chase Village**
Irving, West (1-37)	**Chevy Chase Village**

J

Jones Bridge Rd. (3601-3809 odd only)	**North Chevy Chase**

K

Kenilworth Ave. (10700-11321)	**Garrett Park**
Kenilworth Drwy. (3600-3827)	**North Chevy Chase**
Kensington Ct. (3500-3507)	**Kensington**
Kensington Pky. (8801-9101)	**North Chevy Chase**
Kensington Pky. (9908-9918-even only)	**Chevy Chase View**

Kensington Pky. (10001-10431)	**Kensington**
Kent St. (3404-3602)	**Kensington**
Keswick St.(10700-10902)	**Garrett Park**
Kirke St. East (1-107)	**Chevy Chase Village**
Kirke St. West (4-34)	**Chevy Chase Village**
Kirkside Dr. (5500-5902)	**Chevy Chase Village**
Knowles Ave. (3906-4000)	**Kensington**
Knowles Ave. (4418-4420)	**Garrett Park**

L

Laurel Pky. (4-10)	**Chevy Chase Village**
Leland Ct. (2-11)	**Section 5**
Leland St. (3802-3808 even only)	**Section 5**
Leland St. (3809-3817)	**Section 5**
Leland St. (3903-4512)	**Town of Chevy Chase**
Lenox St. East (1-110)	**Chevy Chase Village**
Lenox St. West (3-51)	**Chevy Chase Village**
Lexington Ct. (10602-10608)	**Kensington**
Lexington St. (10600-10722)	**Kensington**
Lynn Dr. (7500-7624)	**Town of Chevy Chase**

M

Magnolia Pky. (2-20)	**Chevy Chase Village**
Mannakee St. (10409-10423)	**Kensington**
Maple Ave. (6702-7707)	**Town of Chevy Chase**
Maple Terr. (4202-4214)	**Town of Chevy Chase**
McGregor Ave. (8826 only)	**North Chevy Chase**
Meadow La. (6801-7710)	**Town of Chevy Chase**
Melrose St. East (1-119)	**Chevy Chase Village**
Melrose St. West (1-11)	**Chevy Chase Village**
Melville Pl. (6700-6709)	**Martin's Additions**
Metropolitan Ave. (10400-10594)	**Kensington**
Mitchell St. (3710 only -town office)	**Kensington**
Montgomery Ave. (8801-9011)	**North Chevy Chase**
Montgomery Ave. (10203-10420)	**Kensington**
Montgomery St. (5500-5617)	**Chevy Chase Village**
Montrose Ave. (10696-11018)	**Garrett Park**
Montrose Drwy. (3800-3818)	**North Chevy Chase**

N

Nash Pl. (10600-10611)	**Kensington**
Nevada Ave. (6127-6135)	**Chevy Chase Village**

Newlands St. (1-112)	**Chevy Chase Village**
Newlands St. West (2)	**Chevy Chase Village**
O	
Oak La. (7300-7419)	**Town of Chevy Chase**
Oakridge Ave. (6901-7307)	**Town of Chevy Chase**
Oakridge La. (4200-4227)	**Town of Chevy Chase**
Oberon St. (3410-3501)	**Kensington**
Oliver St. (3903-4113)	**Chevy Chase Village**
Oxford St. (2-117)	**Chevy Chase Village**
Oxford St. (202-209)	**Martin's Additions**
Oxford St. (4400-4800)	**Garrett Park**
P	
Park St. (5500-5607)	**Chevy Chase Village**
Park Ave. North (4500-4620)	**Friendship Heights**
Park Ave. South (4407-4450)	**Friendship Heights**
Perry Ave. (3506-3708-even only)	**Kensington**
Pine Pl. (no addresses)	**Town of Chevy Chase**
Plyers Mill Ct. (3509-3519)	**Kensington**
Plyers Mill Rd. (3413-3925qq)	**Kensington**
Primrose St. (1-209)	**Chevy Chase Village**
Prospect St. (3901-4011)	**Kensington**
Q	
Quincy St.(1-37)	**Chevy Chase Village**
Quincy St. (101-163)	**Martin's Additions**
R	
Raleigh Ave. (10900-10905)	**Garrett Park**
Raymond St. (3600-3809)	**Section 3**
Raymond St. (3406-3529)	**Martin's Additions**
Ridge St. (4400-4428)	**Town of Chevy Chase**
Ridgewood Ave. (6900-7418)	**Town of Chevy Chase**
Ridgewood Ter. (7215-7221)	**Town of Chevy Chase**
River Road (5001, 5015,5019)	**Somerset**
Rokeby Ave. (11010-11411)	**Garrett Park**
Rosemary St. (3901-4309)	**Town of Chevy Chase**
S	
Saul Rd. (3901-4417-odd only)	**Chevy Chase View**
Shelley Ct. (10700-10710)	**Garrett Park**
Shepherd St. (3602-3806)	**Section 3**
Shepherd St. (3404-3519)	**Martin's Additions**

Spring St. (3602-3708)	**Section 3**
Shoemaker Farm La. (5406)	**Friendship Heights**
St Paul St.(10500-10707 odd only plus 10707-10718 odd and even)	**Kensington**
Stanford St. (4101-4430)	**Town of Chevy Chase**
Stewart Drwy. (3601-3607 & 3700-3717)	**North Chevy Chase**
Strathmore Ave. (4422-4805)	**Garrett Park**
Summerfield Rd. (102-116)	**Chevy Chase Village**
Summit Ave. (9800—10114)	**Chevy Chase View**
Summit Ave. (10207-10535 odd only)	**Kensington**
Summit Ave. (7200-7405)	**Martin's Additions**
Surrey St. (5402-5820)	**Somerset**
Sycamore St. (4100-4110)	**Town of Chevy Chase**
T	
Tarrytown Rd. (7502-7509)	**Town of Chevy Chase**
Taylor St. (3404-3518)	**Martin's Additions**
Taylor St.(3600-3810)	**Section 3**
The Hills Plaza (5550)	**Friendship Heights**
Thornapple Pl. (7201-7207)	**Section 5**
Thornapple St. (3219-3503)	**Martin's Additions**
Thornapple St. (3505-3810)	**Section 5**
Thornapple St. (3903-4311)	**Town of Chevy Chase**
Trent Ct. (4707-4715)	**Somerset**
Trent S.(5400-5529)	**Somerset**
Turner La. (3402-3519)	**Martin's Additions**
U	
Underwood St. (3600-3809)	**Section 5**
Underwood St. (3903-4015)	**Town of Chevy Chase**
University Blvd West (3740-3745)	**Kensington**
Uppingham St. (5400-5529)	**Somerset**
V	
Valley Pl. (7000-7002)	**Town of Chevy Chase**
Virgilia St. (3903-4012)	**Town of Chevy Chase**
W	
Wake Dr. (3414-3423)	**Kensington**
Walsh St. (4400-4503)	**Town of Chevy Chase**
Warner St. (3810-3919)	**Kensington**
Warwick Pl. (5522-5812)	**Somerset**
Washington St. (3700-394	**Kensington**
Waverly Ave. (4600-4720)	**Garrett Park**

West Ave. (6801-6803 odd only)	**Town of Chevy Chase**
Western Ave. (5502-6318) (even only)	**Chevy Chase Village**
Weymouth St. (10700-10804)	**Garrett Park**
Wheatley St. (10500-10619)	**Kensington**
Willard Ave. (4405-4701)	**Friendship Heights**
Williams La. (3701-3818)	**Section 5**
Willow La. (4300-4316)	**Town of Chevy Chase**
Windsor Pl. (3500-3513)	**Section 5**
Wisconsin Ave. (5555 and 5701)	**Chevy Chase Village**
Wisconsin Ave.(5410—5530)	**Friendship Heights**
Wisconsin Ave. (5900-5914)	**Somerset**
Woodbine St.(3901-4137)	**Town of Chevy Chase**
Woodbine St. (3538-3826)	**Section 5**
Woodside Pl. (6912-6925)	**Town of Chevy Chase**

APPENDIX B: Construction and Utility Work in the Chevy Chase Area

Please check with the local jurisdiction prior to any work within the community. In the case of WSSC, Verizon, Comcast, Washington Gas and PEPCO, prior notice should be given for all non-emergency work to be performed within the specific Chevy Chase jurisdiction so town staff can coordinate with other work within the community. Once a permit is granted, if appropriate, residents must be notified by the utility, particularly in the event of loss of power or water. If cars need to be moved to accommodate repair trucks, coordination with the local jurisdiction is of the utmost importance. Many municipal streets are very narrow; any neeed to close a roadway must be discussed and coordinated in advance so that residents can be informed, and public and private school buses and trash collection contractors can be made aware of the situation.

Permits for housing construction, renovations and repairs are required from both the municipality and Montgomery County in most cases. Notice/permit requests must be made to the appropriate Village or Town Manager (see maps and contact numbers). Any action involving the trees in the town's right-of-way require permits from both the State and the particular municipality. If streets need to be closed to accomplish work, advance notice should be given to residents and proper road closure postings made on the street. Permits to work in the right-of-way are generally issued by the municipality rather than the County because the right of way is in the public trust of the towns, not the county. Construction bonds are also required by many of the towns to assure that any damage to the public areas are restored.

The best source of individual municipal ordinances can be found on each jurisdiction's website or by calling the respective municipal office. The websites are repeated here:

Town of Chevy Chase:	**www.townofchevychase.org**
Town of Chevy Chase View:	**www.chevychaseview.org**
Chevy Chase Village:	**www.chevychasevillagemd.gov**
Friendship Heights:	**www.friendshipheightsmd.gov**
Garrett Park:	**www.garrettparkmd.gov**
Kensington:	**www.tok.md.gov**
Martin's Additions:	**www.martinsadditions.org**
North Chevy Chase:	**www.northchevychase.org**
Section 3:	**www.chevychasesection3.org**
Section 5:	**www.chevychasesection5.org**
Somerset:	**www.townofsomerset.com**